2773

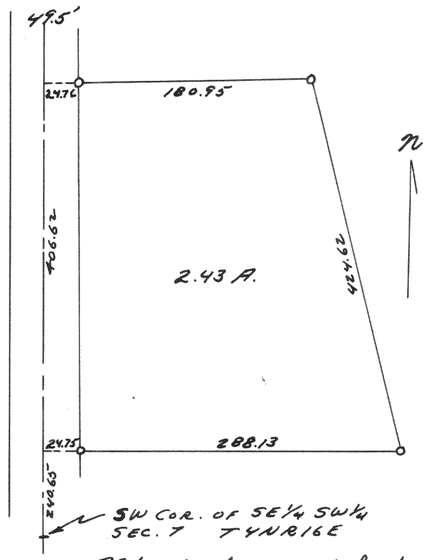

Plat of Survey of Land Located in the SE¼ SW¼ Section 7 T4NR16E
July, 1953
LLJ
CJ

2774

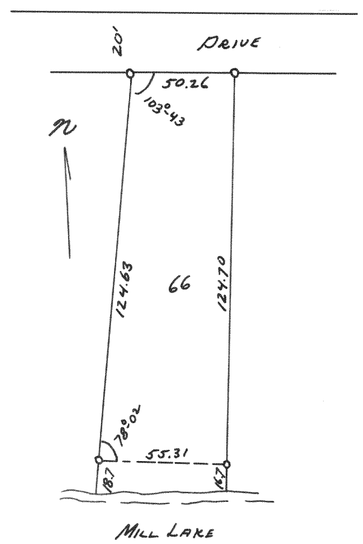

Plat of Survey of Lot 66 of Sandsdale Heights Sub
T4NR16E
Aug. 1953
LLJ
CJ

2775

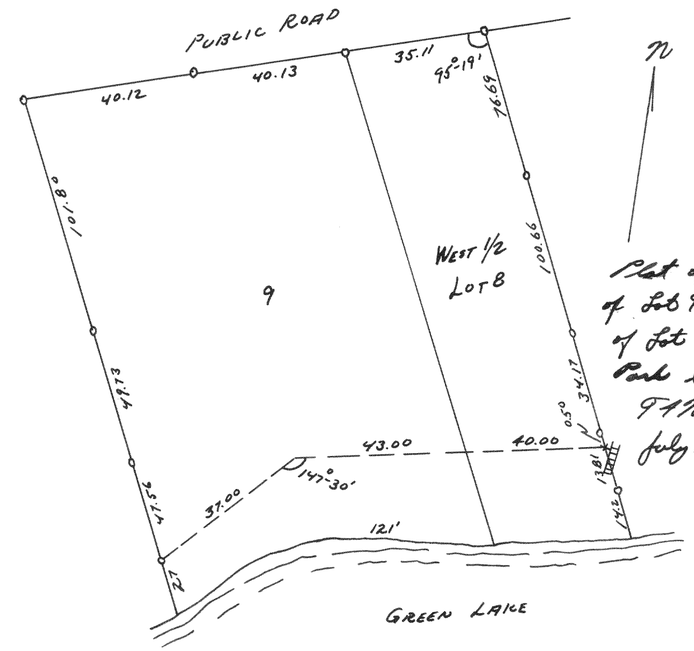

Plat of Survey of Lot 9 & West ½ of Lot 8 Morris Park Subdivision
T4NR16E
July 1953
LLJ
CJ

2776

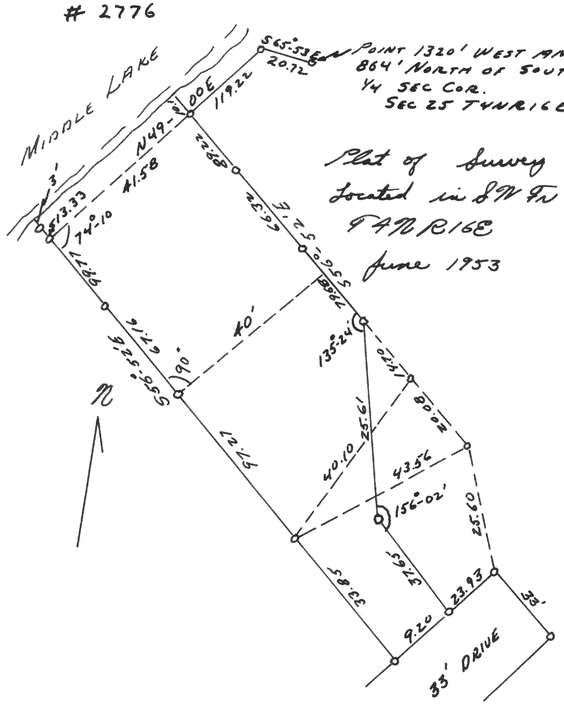

Plat of Survey of Land Located in SW Fr ¼ Sec. 25
T4NR16E
June 1953
LLJ
CJ

2777

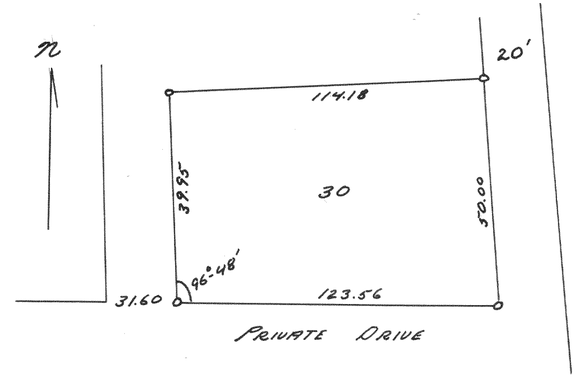

Plat of Survey of Lot 30 Lost Nation Park
T4NR16E
Sept 1953
LLJ
CJ

2778

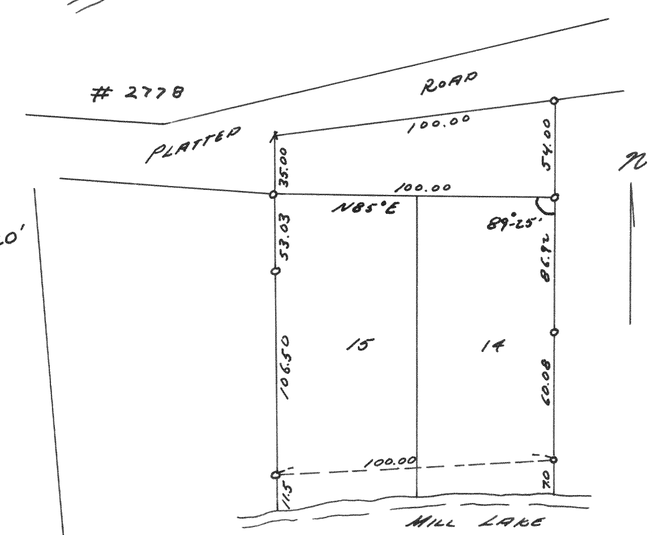

Plat of Survey of Lots 14 & 15 Block 3 Caswell Park and adjoining parcel
T4NR16E
June 1953
LLJ
CJ